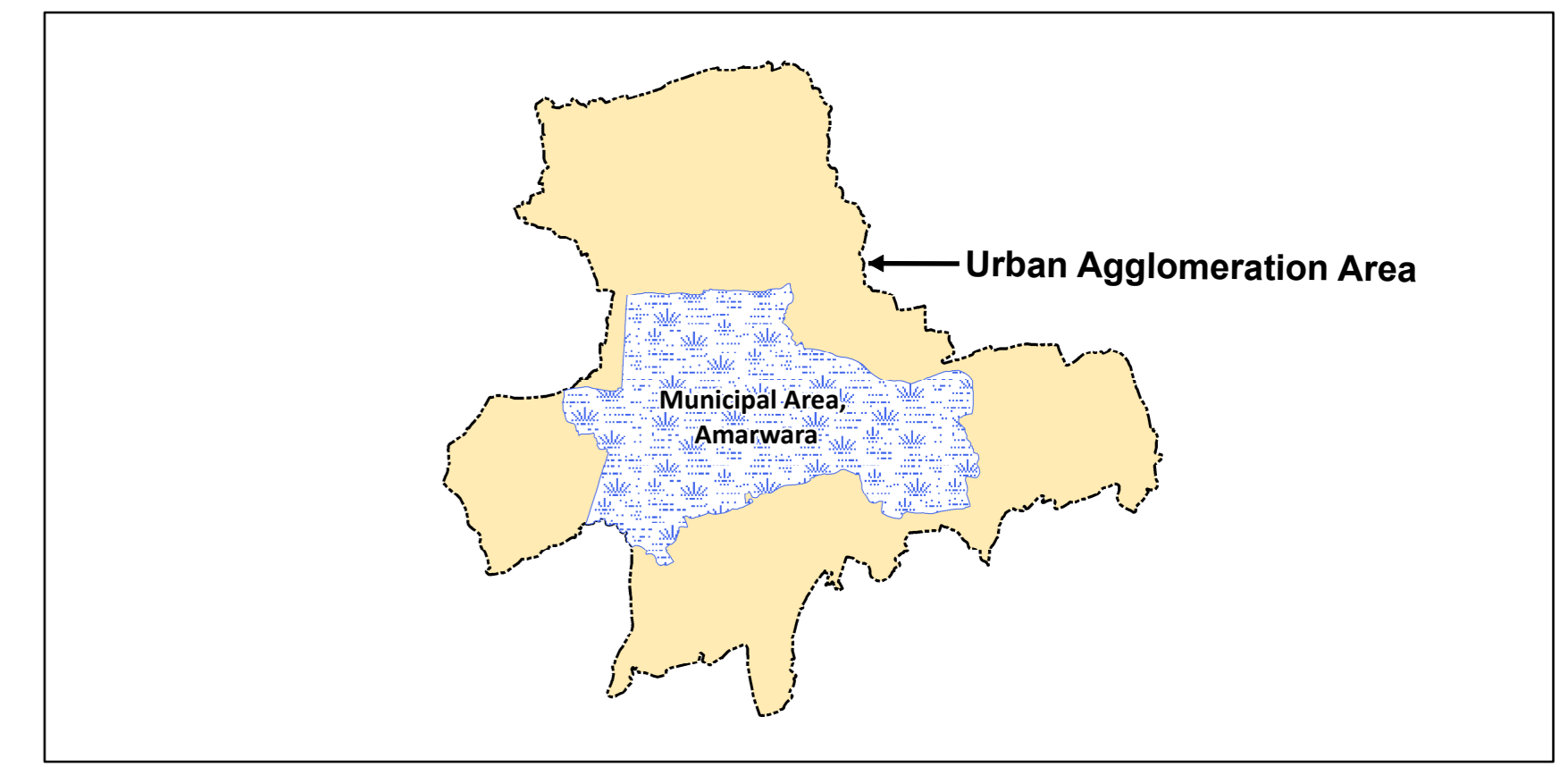
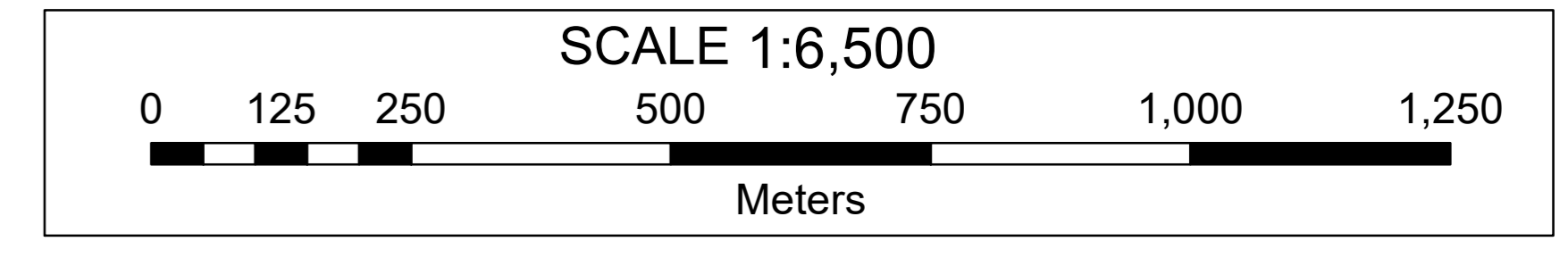
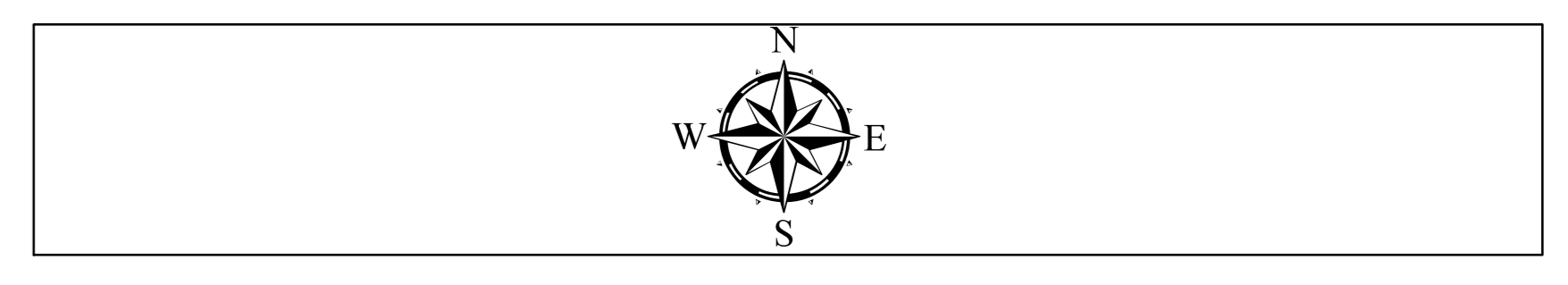


Nagar Palika Parishad, Amarwara District - Chhindwara (M.P.)

Map Title
City Base Map

- Legend
- Colony Name
 - Important Landmarks
 - National Highway
 - State Highway
 - Major Road
 - Other Road
 - Railway Line
 - Bridge / Culvert
 - Canal
 - Ward Boundary
 - Municipal Boundary
 - Road
 - Flyover
 - Railway_Poly
 - River
 - Drainage / Nala
 - Pond / Tank / Reservoir
 - Helipad



Project Title
Preparation of GIS Base Map and Conducting Multi Purpose Household Survey with Technical Handholding Support in Cluster-G/5
(Harrai, Amarwara, Chourai, Lakhnadon and Seoni)

- Sources
- (1) Survey of India Toposheet No.:55N/03 on Scale 1: 50,000
 - (2) WorldView-02 Satellite Data Procured from National Remote Sensing Centre (NRSC), Hyderabad. Acquisition Date : 30.12.2013
 - (3) Ward Gazette Notification : No.1393-GSVA-2014 Dated: 24.01.2014

Urban Administration & Development Department
Government of Madhya Pradesh, Bhopal
Palika Bhavan, 6 No Bus Stop, Shivaji Nagar, Bhopal - 462016 (MP)

Prepared by

Abha Systems & Consultancy
Khandekar Complex, Jhanda Chowk, Gopalganj,
Sagar - 470001 (Madhya Pradesh)
Web : www.abhaconsultancy.com

VERIFIED AND APPROVED BY

Chief Municipal Officer	Nodal Officer	Revenue Officer / Engineer	Project Manager
Name & Signature	Name & Signature	Name & Signature	Name & Signature

Version: 1.0 Revision: 0.0 Date: